

CHONTANAT SUWAN

WEBSITE

CSUWAN.WEEBLY.COM

MOBILE

+1-(818) 370 - 9286

EMAIL

CHONTANATSUWAN@GMAIL

INTERSHIP

Summer 2010
Bangkok, Thailand

TRAINING COURSES

(Certificates)
Fall 2013
California, U.S.A.

RELEVANT & OBJECTIVE

Geographic Information System (GIS), Map Interpretation, Satellite Data Analysis, Geostatistics, Georeferencing, Network Analysis, GIS software operation, Web-mapping, Automated Script || Seeking a challenging, full-time GIS specialist, Geographer, Instructor in GIS and Web-mapper.

EXPERIENCE

GISTDA (Geo-Informatics and Space Technology Development Agency)

- Updated and improved website content and layout
- Interpreted and organized satellite data from THEOS (Thailand Earth Observation System)
- Analyzed satellite multispectral bands for visualizing fire hotspot and identified risk areas.
- Analyzed using satellite imagery to estimate level of flooding

ESRI: training courses specialized in GIS

- Georeferencing
- Exploring spatial patterns
- Surface modeling using ArcGIS
- 3D Analysis of surface and features
- Solving spatial problems
- Data acquisition
- Data creation
- Data integration and error assessment
- Preliminary data analysis

EDUCATION

MASTER DEGREE

Geography, GIS

Master in Geography: GIS Program
California States University, Northridge, CA, U.S.A.
3.7/4.00 GPA
Graduated 2015

BACHELOR DEGREE

Geography

Bachelor of Sciences in Geography
Chiangmai University, Chiangmai, THAILAND
3.13/4.00 GPA
Graduated 2010
Minor in Computer Sciences










HIGH SCHOOL

Demonstration School Chiangmai University, Chiangmai, THAILAND
3.00/4.00 GPA
Graduated 2006
Science field

LANGUAGES

THAI 
ENGLISH 
JAPANESE 

PROFESSIONAL SKILLS

ARCGIS 
PYTHON 
ERDAS 
OFFICE 
NETWORKING 
PHOTOSHOP 
ILLUSTRATOR 
HTML 5 
JAVASCRIPT 
PHOTOGRAPHY 